

SKI TRAIL DESCRIPTIONS

There are approximately 6 K (3.6 miles) of groomed trails. The trails are narrow, scenic and tracked for diagonal stride.

Beginners Loop


A 2K (1.2 mile) flat to gently rolling, wooded trail which follows the Parcourse fitness circuit and Deinhammer Creek. It also provides access to Oak and Pine Loops, north of Deinhammer Creek.

Oak Loop

A very scenic 2.4 K (1.5 mile) intermediate level trail along the wooded ridge of the Eau Claire River and Deinhammer Creek. Access is from the Beginners Loop.

Pine Loop

A beautiful 1.6 K (1 mile) beginner-intermediate level trail. It contains no hills but the many step-turns make it challenging. Deer and turkey are often seen along this trail. The trail can be reached from Oak Loop or by crossing Deinhammer Creek below the Main Lodge and going up the steps.



Snowshoe Trails

Snowshoeing is allowed on all Reserve trails except those tracked for skiing. The best snowshoeing is on the trails below the Nature Center in the Beaver Creek bottoms. **Please DO NOT wear snowshoes when climbing the many steps and stairways.**

TRAIL RULES AND COURTESIES

1. Pets are not allowed on the trails.
2. If you must walk along tracked ski trails, please use the side of the trail.
3. Most trails are one way. Please respect the direction designation for the safety of all concerned.
4. Repair sitzmarks by pulling snow from the side of the trail into the depression.
5. Step to the side and let faster skiers pass.
6. Ski within your ability. There is nothing wrong with removing your skis and walking down a hill, off the track.

EQUIPMENT USE

Rental ski and snowshoe equipment is available at the Nature Center. Please respect the equipment and keep it in good condition for the next user.

1. Use skis and snowshoes only in good snow cover.
2. Please remove equipment to cross pavement and to pass through the tunnel.
3. Do not use equipment on steps.
4. Report any damage to staff.

 **BEAVER CREEK RESERVE**
S1, County Road K Fall Creek, WI 54742
715/877-2212



Youth Camp

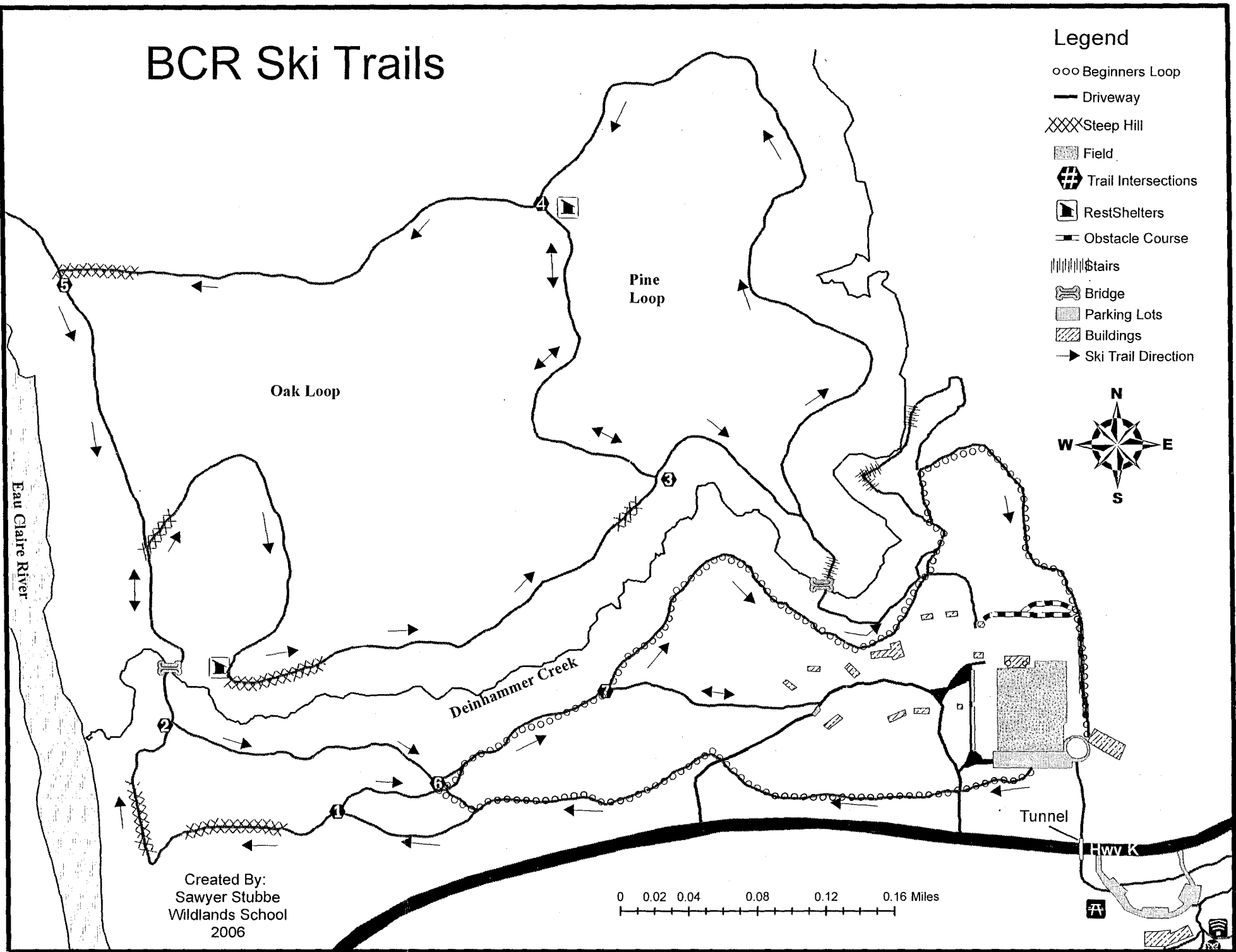



 **BEAVER CREEK RESERVE**
connecting people with nature

BCR Ski Trails

Legend

- ooo Beginners Loop
- Driveway
- XXXX Steep Hill
- Field
- Trail Intersections
- RestShelters
- Obstacle Course
- Stairs
- Bridge
- Parking Lots
- Buildings
- Ski Trail Direction



Created By:
Sawyer Stubbe
Wildlands School
2006

